

THE
QUARTERLY JOURNAL
OF THE
GEOLOGICAL SOCIETY OF LONDON.

EDITED BY
THE ASSISTANT-SECRETARY OF THE GEOLOGICAL SOCIETY.

Quod si cui mortalium cordi et curae sit non tantum inventis hærere, atque iis uti, sed ad ulteriora penetrare; atque non disputando adversarium, sed opere naturam vincere; denique non belle et probabiliter opinari, sed certo et ostensive scire; tales, tanquam veri scientiarum filii, nobis (si videbitur) se adjungant.
—*Novum Organum, Præfatio.*

VOLUME THE SIXTY-SECOND.

1906.

LONDON:
LONGMANS, GREEN, AND CO.
PARIS: CHARLES KLINCKSIECK, 11 RUE DE LILLE.
SOLD ALSO AT THE APARTMENTS OF THE SOCIETY.

MDCCCVI.

6345
1
23
v. 62
1906

List
OF THE
OFFICERS
OF THE
GEOLOGICAL SOCIETY OF LONDON.

Elected February 16th, 1906.

President.

Sir Archibald Geikie, Sc.D., D.O.L., LL.D., Sec.R.S.

Vice-Presidents.

Robert Stansfield Herries, M.A.	Aubrey Strahan, M.A., F.R.S.
John Edward Marr, Sc.D., F.R.S.	J. J. Harris Teall, M.A., D.Sc., F.R.S.

Secretaries.

Prof. William Whitehead Watts, M.A., M.Sc., F.R.S.	Prof. Edmund Johnstone Garwood, M.A.
---	--------------------------------------

Foreign Secretary.

Sir John Evans, K.O.B., D.O.L., LL.D.,
F.R.S., F.L.S.

Treasurer.

Horace Woollaston Monckton, Treas.L.S.

COUNCIL.

Henry Howe Arnold-Bemrose, M.A., J.P.	John Edward Marr, Sc.D., F.R.S.
Prof. Thomas George Bonney, Sc.D., LL.D., F.R.S., F.S.A.	Horace Woollaston Monckton, Treas.L.S.
Sir John Evans, K.C.B., D.C.L., LL.D., F.R.S.	Frederick William Rudler, I.S.O.
Prof. Edmund Johnstone Garwood, M.A.	Leonard James Spencer, M.A.
Sir Archibald Geikie, Sc.D., D.O.L., LL.D., Sec.R.S.	Aubrey Strahan, M.A., F.R.S.
Robert Stansfield Herries, M.A.	Charles Fox Strangways.
Finlay Lorimer Kitchin, M.A., Ph.D.	J. J. Harris Teall, M.A., D.Sc., F.R.S.
Philip Lake, M.A.	Richard Hill Tiddeman, M.A.
George William Lamplugh, F.R.S.	Prof. William Whitehead Watts, M.A., M.Sc., F.R.S.
Richard Lydekker, B.A., F.R.S.	The Rev. Henry Hoyte Winwood, M.A.
Bedford McNeill, Assoc.R.S.M.	Arthur Smith Woodward, LL.D., F.R.S.
	Horace Bolingbroke Woodward, F.R.S.

Assistant-Secretary, Clerk, Librarian, and Curator

L. L. Belinfante, M.Sc.

Assistants in Office, Library, and Museum.

W. Rupert Jones.	Clyde H. Black.	Alec Field.
------------------	-----------------	-------------

STANDING PUBLICATION COMMITTEE.

Sir Archibald Geikie, *President.*

Prof. W. W. Watts.	} <i>Secretaries.</i>
Prof. E. J. Garwood.	

Prof. T. G. Bonney.
Mr. R. S. Herries.
Dr. F. L. Kitchin.
Mr. P. Lake.
Mr. G. W. Lamplugh.
Mr. R. Lydekker.

Dr. J. E. Marr.
Prof. H. A. Miers.
Mr. H. W. Monckton.
Mr. L. J. Spencer.
Dr. J. J. H. Teall.
Mr. H. Woods.

TABLE OF CONTENTS.

	Page
BONNEY, Prof. THOMAS GEORGE. On the Relations of the Chalk and Boulder-Clay near Royston (Hertfordshire)	491
BUCKMAN, SYDNEY S. Brachiopod Homœomorphy (Plate XLI) ..	433
CANTRILL, THOMAS CROSBEE, & H. H. THOMAS. On the Igneous and Associated Sedimentary Rocks of Llangynog, Caermarthenshire (Plates XXIII-XXVI).....	223
CHAPMAN, FREDERICK, & D. MAWSON. On the Importance of <i>Halimeda</i> as a Reef-forming Organism; with a Description of the <i>Halimeda</i> -Limestones of the New Hebrides (Plates XLIX-LI)	702
COCKIN, GEORGE MARMADUKE. On the Occurrence of Limestone of the Lower Carboniferous Series in the Cannock-Chase Portion of the South Staffordshire Coalfield	523
DAVISON, Dr. CHARLES. The Doncaster Earthquake of April 23rd, 1905 (Plate II)	5
DONALD, Miss JANE, <i>see</i> LONGSTAFF.	
ELLES, Miss GERTRUDE L., & Miss I. L. SLATER. The Highest Silurian Rocks of the Ludlow District (Plate XXII)	195
EVANS, DAVID CLEDLYN. The Ordovician Rocks of Western Caermarthenshire (Plate XLVI)	597
EVANS, Dr. JOHN WILLIAM. The Rocks of the Cataracts of the River Madeira and the Adjoining Portions of the Beni and Mamoré (Plate V)	88
GARWOOD, Prof. EDMUND JOHNSTONE, The Tarns of the Canton Ticino, Switzerland (Plates VII-XXI)	165
HARKER, ALFRED. The Geological Structure of the Sgurr of Eigg (Plates III & IV)	40
HICKLING, GEORGE. On Footprints from the Permian of Mansfield (Nottinghamshire)	125
HILL, the Rev. EDWIN. The Chalk and Drift in Möen	484

a 2

	Page
JAMERSON, THOMAS F. The Glacial Period in Aberdeenshire and the Southern Border of the Moray Firth	13
JUKES-BROWNE, ALFRED JOHN. The Clay-with-Flints: its Origin and Distribution (Plate VI)	132
LAKE, PHILIP. Trilobites from Bolivia, collected by Dr. J. W. Evans in 1901-1902 (Plate XL)	425
LEBOUR, Prof. GEORGE ALEXANDER LOUIS, & Dr. J. A. SMYTHE. On a Case of Unconformity and Thrust in the Coal-Measures of Northumberland (Plate XLII)	530
LONGSTAFF, Mrs. G. B. Notes on the Genera <i>Omospira</i> , <i>Lophospira</i> , and <i>Turritoma</i> ; with Descriptions of New Proterozoic Species (Plates XLIII & XLIV)	552
LORENZO, Prof. GIUSEPPE DE. The Eruption of Vesuvius in April 1906	476
MARSHALL, Prof. PATRICK. The Geology of Dunedin, New Zealand (Plates XXXVI-XXXIX)	381
MATLEY, Dr. CHARLES ALFRED. The Carboniferous Rocks at Rush (County Dublin)	275
MAWSON, DOUGLAS, & F. CHAPMAN. On the Importance of <i>Halimeda</i> as a Reef-forming Organism; with a Description of the <i>Halimeda</i> -Limestones of the New Hebrides (Plates XLIX-LI). 702	
OLDHAM, RICHARD DIXON. The Constitution of the Interior of the Earth, as revealed by Earthquakes	456
PJETURSSON, Dr. HELGI. The Crag of Iceland: an Intercalation in the Basalt-Formation	712
RASTALL, ROBERT HERON. The Buttermere and Ennerdale Granophyre (Plates XXVII & XXVIII)	253
RICHARDSON, LINSBALL. Liassic Dentaliidae (Plate XLV)	573
SCHWARZ, Prof. ERNEST H. L. The Coast-Ledges in the South-West of the Cape Colony	70
SHAKESPEAR, Mrs. G. A. On Graptolites from Bolivia, collected by Dr. J. W. Evans in 1901-1902	431
———. The Tarannon Series of Tarannon (Plates XLVII & XLVIII)	644
SIBLY, THOMAS FRANKLIN. On the Carboniferous Limestone (Avonian) of the Mendip Area (Somerset), with especial reference to the Palæontological Sequence (Plates XXXI-XXXV)	324
SLATER, Miss I. L., and Miss G. L. ELLES. The Highest Silurian Rocks of the Ludlow District (Plate XXII)	195

TABLE OF CONTENTS.

v

	Page
SMYTHE, Dr. J. A., & Prof. G. A. L. LEBOUR. On a Case of Unconformity and Thrust in the Coal-Measures of Northumberland (Plate XLII).....	590
SOLLAS, Prof. WILLIAM JOHNSON. Recumbent Folds produced as a Result of Flow.....	716
THOMAS, HERBERT HENRY, & T. C. CANTRILL. On the Igneous and Associated Sedimentary Rocks of Llangynog, Caermarthen-shire (Plates XXIII-XXVI).....	223
TREACHER, LLEWELLYN, & H. J. O. WHITE. The Phosphatic Chalks of Winterbourne and Boxford (Berkshire).....	499
VAUGHAN, Dr. ARTHUR. An Account of the Faunal Succession and Correlation [of the Carboniferous Rocks at Rush, County Dublin] (Plates XXIX & XXX).....	295
WHITE, HAROLD J. OSBORNE, & LL. TREACHER. The Phosphatic Chalks of Winterbourne and Boxford (Berkshire).....	499
WOOD, Miss E. M. R., <i>see</i> SHAKESPEAR, Mrs. G. A.	
WOODWARD, Dr. ARTHUR SMITH. On a New Specimen of the Chimæroid Fish, <i>Myriacanthus paradoxus</i> , from the Lower Lias near Lyme Regis, Dorset (Plate I).....	1

PROCEEDINGS.

Proceedings of the Meetings.....	i, cxxix
Annual Report.....	ix
Lists of Donors to the Library.....	xiv
List of Foreign Members.....	xxv
List of Foreign Correspondents.....	xxvi
List of Wollaston Medallists.....	xxvii
List of Murchison Medallists.....	xxix
Awards of the Daniel-Pidgeon Fund.....	xxx, cxxxii
List of Lyell Medallists.....	xxxi
List of Prestwich Medallists.....	xxxii
List of Bigsby Medallists.....	xxxiii
Applications of the Barlow-Jameson Fund.....	xxxiii
Financial Report.....	xxxiv
Award of the Medals and Proceeds of Funds.....	xli
Anniversary Address of the President.....	lii

	Page
ABBOTT, GEORGE. On Band-and-Ball Structure in the Magnesian Limestone.....	cxxxv
BATHER, Dr. FRANCIS ARTHUR. On 'the Mount-Torlesse Annelid'	iv
EVANS, Dr. JOHN WILLIAM. On a New Method of Deter- mining the Optic Axial Angle of a Biaxial Mineral	iv
JOHNSTON-LAVIS, Prof. H. J. On the Recent Eruption of Vesuvius	cxxxiv
WINWOOD, the Rev. HENRY HOYTE. On the Vulcanicity of Mexico.....	cxxxiii
WRIGHT, Prof. GEORGE FREDERICK. On the Glaciation of the Lebanon District	v

19. *The CONSTITUTION of the INTERIOR of the EARTH, as REVEALED by EARTHQUAKES.* By RICHARD DIXON OLDHAM, F.G.S. (Read February 21st, 1906.)

I. INTRODUCTORY.

OF all regions of the earth none invites speculation more than that which lies beneath our feet, and in none is speculation more dangerous; yet, apart from speculation, it is little that we can say regarding the constitution of the interior of the earth. We know, with sufficient accuracy for most purposes, its size and shape: we know that its mean density is about $5\frac{1}{2}$ times that of water, that the density must increase towards the centre, and that the temperature must be high, but beyond these facts little can be said to be known. Many theories of the earth have been propounded at different times: the central substance of the earth has been supposed to be fiery, fluid, solid, and gaseous in turn, till geologists have turned in despair from the subject, and become inclined to confine their attention to the outermost crust of the earth, leaving its centre as a playground for mathematicians.

The object of this paper is not to introduce another speculation, but to point out that the subject is, at least partly, removed from the realm of speculation into that of knowledge by the instrument of research which the modern seismograph has placed in our hands. Just as the spectroscope opened up a new astronomy by enabling the astronomer to determine some of the constituents of which distant stars are composed, so the seismograph, recording the unfelt motion of distant earthquakes, enables us to see into the earth and determine its nature with as great a certainty, up to a certain point, as if we could drive a tunnel through it and take samples of the matter passed through. The subject is yet in its infancy, and much may ultimately be expected of it; already some interesting and unexpected results have come out, which I propose to deal with in this paper.

So long ago as 1894 the late E. von Rebeur Paschwitz, recording the Japanese earthquake¹ of March 22nd, found that the record showed three separate disturbances or phases, but I believe that the true character of this threefold disturbance was not established until 1900, when I showed,² by a study of the available data, that the disturbance set up by a great earthquake was split up into three distinct forms of wave-motion, propagated at different rates and along different paths, giving rise to three distinct phases in its distant record. Of these, the third and latest was shown to be due to surface-waves, that is to say, wave-motion propagated along, or close to, the surface of the earth; but it was also shown that the other

¹ Peterm. Mitth. vol. xli (1895) pp. 13-21 & 39-40.

² Phil. Trans. Roy. Soc. ser. A. vol. cxciv (1900) pp. 135-74.

two phases, forming what are known as the preliminary tremors, represented the cropping-out of mass-waves which had travelled through the earth. It is these two phases alone with which I am at present concerned, for the third-phase waves can obviously give no information regarding the interior of the earth, as their wave-paths lie along its surface.

The researches of Dr. C. G. Knott¹ and Dr. P. Rudzki² have shown that no simple form of wave-motion can be transmitted through the heterogeneous rocks forming the outermost crust of the earth, and that the records from instruments situated near the origin of an earthquake cannot show any sorting-out of different kinds of wave-motion. It is only in more homogeneous material that this sorting-out can take place, and it is only at a distance of 10 degrees of arc, or about 700 miles, from the origin that the three-phase character of the record begins to appear. The waves emerging at this distance have evidently traversed more homogeneous material for a part of their course; in this part there has been a sorting-out of the forms of wave-motion into which the disturbance has been converted, and the fact that the sorting-out can be detected at so comparatively small a distance from the origin shows that the outer crust must be, comparatively, very thin. I have not been able to collect sufficient data for an accurate estimate of its thickness, but this cannot be more than about a score of miles,³ and below it comes material of a very different character, which not only allows a sorting-out of different forms of wave-motion, but, as has been shown by Prof. Milne,⁴ transmits these at a velocity much greater than is met with in the outer crust. If the figures given in the following pages do not bear out in detail his further conclusions regarding the homogeneity of the whole of the core and the rectilinear propagation of the wave-motion, this must be ascribed to the accumulation of more data than were available when he wrote. As will be seen, they are confirmed in essentials, so far as the outer six-tenths of the radius are concerned, and in the central four-tenths the first-phase waves, which alone were dealt with by Prof. Milne, are so little affected that the change might easily have escaped recognition but for the clue given by those of the second phase. It is, therefore, desirable to devote a little space to the demonstration of the reality of a distinction in kind between these two sets of waves.

In my paper quoted above, I pointed out that the different rates of propagation of the first and second phases showed that they must be referred to different forms of wave-motion, which I interpreted as being, probably, the two known forms—compressional and distortional—which can be transmitted by a homogeneous solid. As

¹ *Trans. Seismol. Soc. Japan*, vol. xii (1888) pp. 115-36.

² *Beiträge zur Geophysik*, vol. iii (1898) pp. 519-40.

³ There is some, seismological, indication of a want of uniformity in this thickness, for earthquakes originating off the eastern coast of Japan exhibit a three-phase character at less distances from the origin than appears to be the case in Europe, indicating a lesser thickness of the outer crust in the former region.

⁴ *'Nature'* April 9th, 1903, vol. lxxvii, pp. 538-39.

regards the first phase, the conclusion was only one which had already been suggested, and is still generally held; but, as regards the second, my interpretation has been traversed in two separate ways.

The first is by the Rev. O. Fisher, who, believing my interpretation to be inconsistent with his theory of the earth, has propounded a most ingenious explanation of these second-phase waves.¹ It does not seem to me that there is any insuperable incompatibility between Mr. Fisher's theory of a fluid centre and the hypothesis that the second-phase waves are distortional. We know nothing of the behaviour of matter exposed to the pressures prevailing in the interior of the earth, and it is not wholly inconceivable that a fluid under pressure of millions of atmospheres might be enabled to transmit the distortional waves which it is unable to transmit under pressures with which we are familiar. I do not, however, insist on this point, as it is immaterial to my present purpose: all that is material is that the wave-motion, in the first and second phases, differs essentially; and this is accepted by Mr. Fisher.

It is also indicated, apart from the arguments which I have already urged,² by the records of Prof. Vicentini's type of seismograph, composed of two heavy masses, one free to move horizontally, the other free to move vertically. In the records of great earthquakes originating at a distance of 90° of arc or more, it is found that the former gives a very small displacement for the first phase, while the latter frequently registers the maximum displacement of the whole disturbance. In the second phase the conditions are reversed, and, while the mass free to move vertically seldom gives any indication of disturbance, that which is free to move horizontally gives a very large displacement. This difference in the character of the record in the two phases shows that the movement is different, and incidentally tends to support the interpretation that I have proposed: for, if the first phase represents the outcrop of a disturbance transmitted through the earth as a condensational wave, then vertical movement would preponderate over horizontal at distances of 90° or more; while, if the second phase is caused by distortional waves, horizontal movement should preponderate in it.

This difference in the character of the records of the two phases may also be used as an argument against the idea which has been adopted in Japan,³ that the first and second phases represent wave-motion of similar character, transmitted at different rates through layers at different depths from the surface, but in both cases parallel to, and at no great depth below, it. As this contention is incompatible with the figures given below, it need not be dealt with in this place, and the facts may be left to speak for themselves.

¹ 'On the Transmission of Earthquake-Waves through the Earth' Proc. Cambridge Phil. Soc. vol. xii (1903-1904) pp. 354-61.

² Phil. Trans. Roy. Soc. ser. A. vol. xciv (1900) pp. 162-66.

³ A. Imamura, Publications of the Earthquake-Investigation Committee in Foreign Languages, No. 16, Tokio, 1904 and later issues *passim*.

II. THE DATA.

In dealing with the data, it is necessary to make some selection from the large amount of material which has been collected, and to confine our attention to those records in which accuracy is *prima-facie* probable; this limits us to those earthquakes the place and time of origin of which can be determined with accuracy, and which were also of sufficient magnitude to give complete records on distant seismographs. This last reservation is necessary, for many earthquakes of great local severity are only imperfectly recorded at a distance of even a quarter of the circumference of the globe, and the portion lost is always that of the preliminary tremors.

These limitations leave only fourteen disturbances for consideration, some of which consisted of two or three distinct earthquakes, starting from the same origin at short intervals from each other. Of these, details have been published in a collected form in some cases only, in the others they are still in manuscript; but those that have been published will serve to show the manner in which scattered details are grouped and dealt with. The earthquakes utilized in this paper are:—

1. Japan, March 22nd, 1894; 10^h 22·5^m, 43°·0 N., 146°·0 E. Phil. Trans. Roy. Soc. ser. A, vol. cxciv (1900) pp. 139–40, quoting Peterm. Mitth. vol. xli (1895) pp. 14–21.
2. Argentine, Oct. 27th, 1894; 20^h 55·5^m, 28°·5 S., 69°·0 W. *Ibid.* pp. 140–142.
3. Japan, June 15th, 1895; three shocks, 10^h 31·0^m, 19^h 3·2^m, 22^h 58·0^m, 39°·5 N., 144°·5 E. *Ibid.* pp. 142–145, with some further details from Beiträge zur Geophysik, vol. vi (1903–1904) p. 408.
4. Japan, Aug. 31st, 1896; 8^h 7·1^m, 39°·7 N., 140°·8 E. *Ibid.* pp. 145–47.
5. India, June 12th, 1897; 11^h 5·0^m, 26°·0 N., 91°·0 E. *Ibid.* pp. 147–49.
6. Japan, Aug. 5th, 1897; 0^h 9·4^m, 39°·5 N., 144°·5 E. *Ibid.* pp. 149–51.
7. Turkestan, September 17th, 1897; two shocks, 15^h 28·0^m, 17^h 36·0^m, 39°·0 N., 68°·0 E. *Ibid.* pp. 151–55.
8. Japan, April 22nd, 1898; 23^h 34·2^m, 39°·5 N., 143°·0 E. *MS.*
9. Japan, August 9th, 1901; two shocks, 9^h 23·5^m and 18^h 33·5^m, 40°·5 N., 141°·5 E. *MS.*
10. Philippines, Dec 14th, 1901; 22^h 57·5^m, 13°·5 N., 121°·25 E. *MS.*
11. Guatemala, April 19th, 1902; 2^h 22·0^m, 14°·5 N., 91°·25 W. Proc. Roy. Soc. ser. A, vol. lxxvi (1905) pp. 102–111.
12. Kashgar, August 22nd, 1902; 3^h 1·0^m, 39°·5 N., 75°·9 E. *MS.*

To which may be added two earthquakes the time of origin of which is only known by inference from distant records, as mentioned lower down:—

13. Alaska, September 4th, 1899, 0^h 20·5^m; September 10th, 17^h 1·5^m and 21^h 39·5^m; about 59°·5 N., 140°·0 W. *MS.*
14. Ceram, September 29th, 1899, 17^h 3·0^m, 3°·5 S, 128°·5 E. *MS.*

In dealing with the records, it is necessary to bear in mind that they are liable to certain errors. In the first place, many earthquakes consist, not of a single impulse only, but of two or more, separated from each other by intervals of some minutes; and it is not uncommon for the disturbance due to the first impulse to be overlooked, either because it fails to overcome the inertia of the instrument, or because the disturbance is too small to be recognized.

Secondly the disturbance, instead of beginning abruptly, as is sometimes the case, may come in gradually; and when this is the case, it is easy for the times of commencement of each phase to vary by a minute or more, on the records of different instruments, or even in the reading of the same record by different individuals. Either of these causes will make the recorded time late, but it also happens, not commonly, though often enough for the contingency to be borne in mind, that one station or a group of stations is affected by some small local disturbance, which almost coincides with a distant earthquake, and leads to the apparent commencement being too early. Apart from these sources of error, there is also that which may easily occur in determining the time of origin of the earthquake: this will introduce an error into all the intervals, which is constant for each earthquake but varies for different ones both in amount and direction; it will, consequently, be eliminated when an average from a sufficiently-large number of earthquakes is taken, and will be partly eliminated even with the few which are at present available. The other sources of error are partly eliminated by averaging, but it is necessary to reject any records which are abnormally early or late, and to take only those which, by their close concordance with each other, show that they refer to the same phase of wave-motion. The average so obtained will naturally incline to be a little late, but is likely to be nearer the truth than any individual record, taken at random, and for this reason I shall deal, as far as possible, with averages rather than with single observations.

These averages may be obtained in two ways. In Table I (p. 472) are given all the group-averages that I have obtained: that is to say, averages of the records of groups of stations and instruments, each average being that of observations of a single earthquake, each group consisting of at least five distinct records from distances differing by less than five degrees of arc from each other.

In Table II (p. 473) a different treatment is used. The whole series of records from all earthquakes, excepting those numbered 13 and 14, were tabulated, and the average, of each group covering 5° of arc from the origin, taken. In this way we get a group of averages for each 5° from 45° to 95° , which are on the whole better than those in Table I.

For distances of 100° or over the possibility of averages is small, and I have given in Table III (p. 473) all the available records of first and second phases. The figures given are those originally determined by me, those enclosed in parentheses are times which, from their discordance with other records, were evidently misinterpreted or are otherwise doubtful.

It is evident that, having prepared these tables, we are no longer confined to the consideration of those earthquakes of which both the time and the place of origin are known; for, if the latter be known with even approximate accuracy, we can determine the former from distant records. This has enabled me to utilize two other disturbances for filling in gaps in the series of records.

The first of these disturbances is the group of earthquakes which originated in September, 1899, off the coast of Alaska. The times of origin can be determined from the records of the Italian Observatories, which lay at distances of from 73° to 81° , and the only records worth considering here are those from Cape Town, at a distance of about 150° from the origin. In all of them the commencement is almost imperceptible, and the recorded times, as compared with the times of origin, show that it was too late to represent the first phase of the original impulse, except possibly in the case of the third of these shocks, which gives an interval of 21.5 minutes. The second phase is well marked on all the records, and the times, as determined by me, on photographic copies of the original records, give intervals of 44.6, 45.7, and 45.5 minutes respectively¹; the true interval, therefore, may be taken as about 45 minutes or a little more.

The second is the Ceram earthquake of September 29th, 1899. The place of origin of this earthquake can be fixed with a great degree of accuracy from Dr. Verbeek's description,² as close to $3^{\circ}5'$ S. lat., $128^{\circ}5'$ E. long. The time is not accurately known from local observatories; but the earthquake was well recorded by distant seismographs, and the records have been collected by Dr. E. Rudolph.³ At Batavia, $22^{\circ}4'$ from the origin, the commencement was at $17^{\text{h}} 7^{\text{m}} 3^{\text{s}}$, and at Calcutta, $46^{\circ}4'$ distant, the time was $17^{\text{h}} 11^{\text{m}} 4^{\text{s}}$. Making the allowances indicated by Table I (p. 472), these give the time of origin as $17^{\text{h}} 3^{\text{m}} 1^{\text{s}}$ and $17^{\text{h}} 3^{\text{m}} 2^{\text{s}}$ respectively, which might be taken as near the true time of origin; but it will be noticed that the average-curve drawn on fig. 1 (p. 462) makes the averages just used to be about a minute and a half too early. The difference is due to one or other of the causes noticed above; and it will be better to adopt the intervals indicated by the time-curve, and accept $17^{\text{h}} 1^{\text{m}} 5^{\text{s}}$ G.M.T. as the probable time of origin.

Accepting this as the time of origin, we get a group-average of observations from stations at distances of $103^{\circ}4'$ to $112^{\circ}2'$, the mean value being $110^{\circ}3'$; the mean interval for the first phase, from six records, is 17.1 minutes, and for the second phase, for ten records, is 27.3 minutes. At Cordoba (Argentina), 143° from the origin, the record as published in the British Association Seismological Circulars, gives the commencement at $17^{\text{h}} 21^{\text{m}} 8^{\text{s}}$ and the maximum at $17^{\text{h}} 44^{\text{m}} 3^{\text{s}}$ Greenwich time. A tracing of the record shows that this belongs to the second phase, which is well marked, and commenced about .5 min. earlier. This gives intervals from the origin of 20.3 minutes for the first, and 42.3 minutes for the second phase.

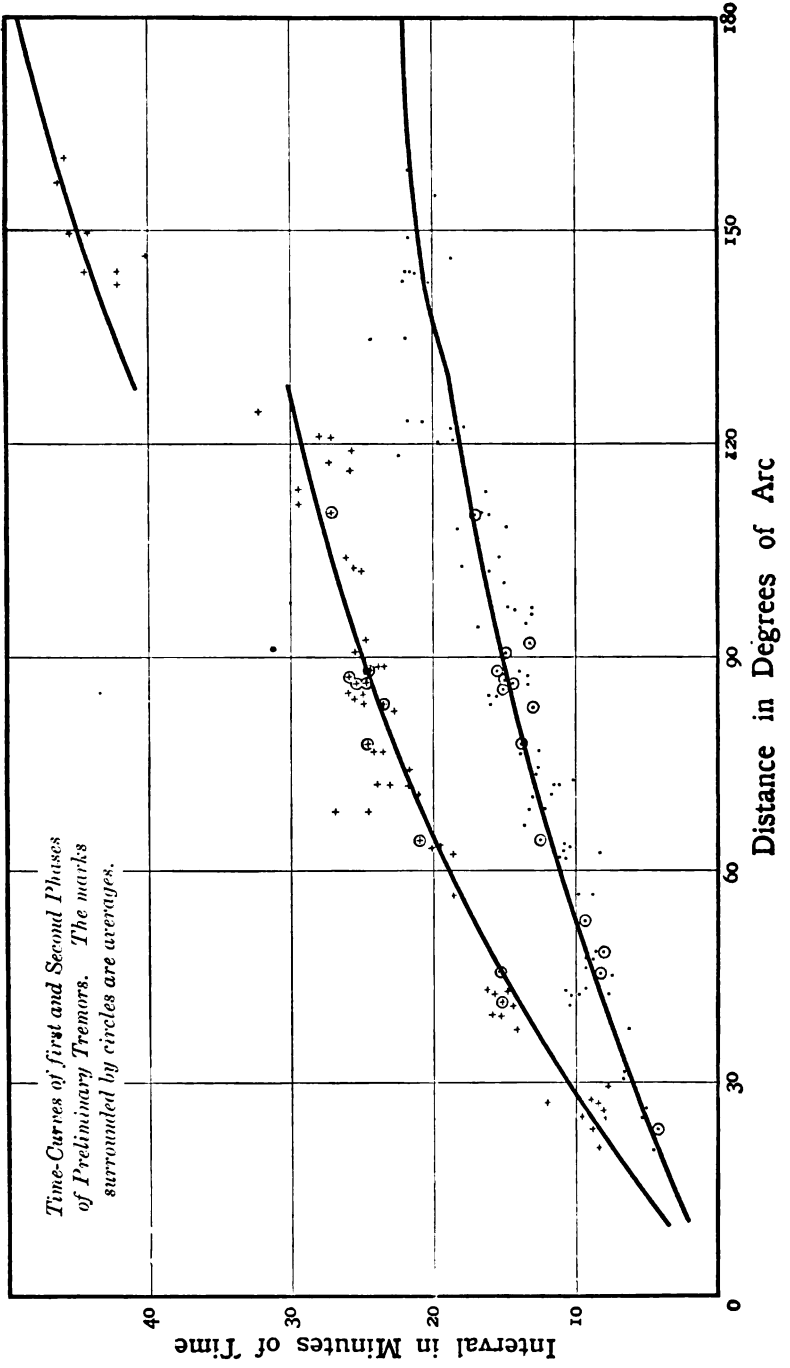
Such are the materials available. As may be noticed, there are discrepancies, and the time-intervals do not increase regularly with

¹ In the first case, the time is a little uncertain, owing to failure of the occulting watch. See Brit. Assoc. Seismological Circular, No. 1, 1900.

² 'Kort Verslag over de Aard- en Zeebeving op Ceram den 30 Sept. 1899' Natuurkundig Tijdschrift voor Nederlandsch-Indië, vol. ix (1900) pp. 219-28.

³ Beiträge zur Geophysik, vol. vi (1904) pp. 238-66.

Fig. 1.



the distance: the discrepancies being due, as has been explained, partly to inaccuracies in the distant records, and partly to errors in determining the time of origin. Another possible source of discrepancy is the possibility that the rate of propagation is not uniform in every direction, and that the time taken by wave-motion in travelling, say from Japan to Europe, is different from that taken by the same form of wave-motion in travelling from an equal distance in America. There are some indications that such is the case; but the difference is small, in comparison with the whole interval, and as the point is not material to the present investigation, it may be ignored, and the irregularities smoothed to a regular time-curve.

This is best done graphically, as is represented in fig. 1 (p. 462), where the averages of groups, and the single observations not adapted to averaging, have been plotted, and average time-curves drawn for the first and second phases.

It will be seen that the time-curves of the first two phases are very similar in shape, up to 120° from the origin; but beyond this they differ radically in form. That of the first phase, after an irregularity between 130° and 140° , becomes very flat and proceeds almost horizontally from 150° to 180° ; that of the second phase comes to an end at 130° from the origin, and is continued some 11 minutes farther up. It is the explanation of these irregularities with which this paper is mainly concerned; and, to simplify the consideration of this problem, I have found it convenient to tabulate the figures represented by the time-curves, as they are more concordant and useful than the individual records. This has been done in the appended table (p. 464), which gives the intervals of time, to the nearest even minute, at each 30° of arc from the origin to its antipodes, the value for the last-named being inferred and not the result of direct observation.

In addition to the intervals of time, the mean apparent rate of propagation along the arc and the chord is given, regarding which a few words of explanation are requisite. The difference between the true and the apparent rate of propagation of an earthquake has long been familiar to seismologists. The first is the rate as measured along the direction in which the wave-motion is propagated, the latter is the resulting apparent rate of propagation, measured in some other direction, usually along the surface of the earth. Neither of these is readily determinable at any point, except by the construction of the time-curves, such as are drawn in fig. 1 (p. 462); but if the time be known at two points, then the difference in distance from the origin, divided by the difference in time, gives the mean apparent rate of propagation as between those points. In the table (p. 464) one point is supposed to be the origin, and two values of the mean apparent rate of propagation in kilometres per second are given, according as the distance is reckoned along the surface of the earth or in a straight line through it. It is not suggested that the wave-paths lie along either of these lines, but the values calculated are the material from which the true form of the wave-paths can be determined.

TABLE SHOWING THE TIME TAKEN BY WAVES OF THE TWO PHASES OF PRELIMINARY TREMORS IN TRAVELLING FROM THE ORIGIN, AND MEAN APPARENT RATES OF TRANSMISSION ALONG ARC AND CHORD; TOGETHER WITH DISTANCES, AND MAXIMUM DEPTH OF CHORD FROM SURFACE, CALCULATED FOR A SPHERICAL GLOBE OF 40,000 KILOMETRES CIRCUMFERENCE, AND FOR INTERVALS OF 30° OF ARC.

DISTANCE.	FIRST PHASE.						SECOND PHASE.						LENGTH		MAXIMUM DEPTH OF CHORD.	
	INTERVAL.		Rate along		INTERVAL.	Rate along		of Arc.	of Chord.	Km.	Km. sec.	Km. sec.	Km. sec.	Km.		Radius.
	Minutes.	Km. sec.	Arc.	Chord.		Min.	Km. sec.									
30	6	9.26	9.15	11	5.05	4.99	3,833.3	3,295.5	0.34							
60	11	10.40	9.65	19	5.85	5.58	6,666.6	6,365.5	.134							
90	15	11.11	10.00	25	6.66	6.00	10,000.0	9,003.5	.283							
120	18	12.35	10.21	29	7.66	6.34	13,333.3	11,027.5	.500							
150	21	13.23	9.76	45	6.17	4.55	16,666.6	12,297.0	.741							
180	22	15.15	9.65	50	6.67	4.24	20,000.0	12,733.0	1.000							

It should be noted that the intervals and resulting rates must not be taken too literally: the result of averaging observations is, indubitably, to increase the interval and lessen the apparent rates; but, besides this, an allowance ought to be made for the reduced rate of propagation of the disturbance through the outer crust of the earth. The amount of these corrections is not accurately determinable, but as they are in the same direction in every case, and as both together would, probably, not amount to a minute of time, they may be neglected so far as the conclusions drawn below are concerned.

III. THE DEDUCTIONS.

Wave-motion originating at any point in the earth will be propagated in all directions from it, and whatever the nature of these waves their wave-paths will be straight lines so long as the velocity of propagation remains constant; but, if this varies, the course of the wave-paths will be altered according to the laws of refraction, which are to be found in every text-book of physics. These laws hold good whatever be the nature of the wave-motion, although, in the case of elastic waves, the rate of propagation is dependent on two factors—the elasticity and density of the medium through which they are propagated. From this it will be seen that any information that we can get regarding the form of the wave-paths will indicate the changes, if any, in the rate of propagation, and thence in the physical condition, of different parts of the earth traversed by the wave-paths which emerge at different parts of its surface.

It will not be necessary to enter into details as to the manner in which the wave-paths can be determined from observations of the time of arrival of the disturbance; for the subject has been fully dealt with as a mathematical problem by Dr. Rüdzi¹ of Cracow, and it will only be necessary to apply his conclusions.

In the first place, if waves are propagated along the surface of the earth, or at a short distance below but parallel to it, the mean apparent rate of propagation, as measured along the surface of the earth, will be constant for all distances. This is the case, or nearly the case, for the third-phase waves, which are, consequently, accepted as surface-waves, and can, therefore, give no information regarding the central portions of the earth. In the first and second phases this is obviously not the case: in the first phase there is a continuous increase in the apparent rate of propagation, and although there is irregularity in the rates calculated for the second phase, these are higher for distances beyond 90° than for lesser distances. These facts lead to the conclusion that the first and second-phase waves cannot be surface-waves, nor waves propagated a short distance below the surface, but must be mass-waves propagated through the body of the earth.

In considering the form of the paths along which these waves are propagated, it will be convenient to consider each quadrant

¹ Beiträge zur Geophysik, vol. iii (1898) pp. 495–518.

separately, dealing first with the wave-paths which emerge at distances up to 90° from the origin, and then with those which emerge at distances beyond that.

If the rate of propagation through the earth were uniform in all directions and at all depths, the wave-paths would be straight lines, and the mean apparent rate of transmission, along the chord, would be the same for all distances. It is obvious that this is not so, for the apparent rate of propagation, as measured along the chord, increases continuously up to 90° , in the case of both first and second phase-waves. This means that the waves travel faster as they penetrate to greater depths, and consequently the wave-paths are not straight lines, but curves whose convexity is directed towards the centre. Besides this, the fact that the increase in apparent rate of propagation is proportionately greater in the case of the second phase, shows that the curvature of its wave-paths is greater than in the case of the first-phase waves.

It must, however, be noticed that, although the increase in apparent rate of propagation is greater in the one case than in the other, yet the rate of increase as between 30° , 60° , and 90° is practically the same in both cases. The actual figures are as follows :—

Increase of apparent velocity		<i>First Phase.</i>	<i>Second Phase.</i>
along the chord	30° to 60°	·055	·118
Ditto	60° to 90°	·036	·075
Ratio of increments.....	·65	·64

These figures show that the apparent rate of propagation increases with the distance about twice as rapidly in the case of the second as in that of the first-phase waves; that the rate of increase is not uniform, but diminishing with increasing distance; and that in both cases this alteration is in the same direction and at the same rate. This suggests that the increase in rate of propagation with increase in depth of the wave-paths is not due to their passage through material of a different character, but may be merely the effect of increased pressure and temperature, and consequently, that the substance of which the earth is composed—below the outer crust—undergoes no material change in composition or physical condition, at least to the depths reached by the wave-paths of earthquake-waves emerging at 90° from the origin.

This much is independent of any assumption regarding the nature of the wave-motion, but without making some assumption regarding this, no further information is attainable. I shall take it that the first-phase waves are condensational—this being generally acknowledged—and that the second-phase waves are distortional, an assumption which I regard as more than probable, and on these assumptions it is possible to estimate the proportion which the modulus of rigidity bears to the bulk-modulus, or resistance to compression. In making this estimate we may take the wave-paths for the two waves as being so nearly coincident that there is no material difference in the density of the medium. The calculation being simple, it is only necessary to state the results, which are

that on wave-paths emerging at 30° from the origin the rigidity is ·385 of the bulk-modulus, for paths emerging at 60° it is ·446, and for those emerging at 90° it is ·493; that is to say, the rigidity or power of resisting distortion increases at a greater rate than the solidity, or power of resisting compression.

If absolute values of these two moduli are required, it is necessary to make some assumption regarding the density of the medium through which the waves are transmitted, and if it be assumed that Laplace's law of densities is correct and that the mean density¹ of the medium traversed is about the same as that at the greatest depth reached by the chord, we get the following values for the mean rigidity and bulk-modulus, both being measured in C.G.S. units:—

Arc.	Assumed density.	Modulus of Resistance to	
		Compression.	Distortion.
30°	3·00	151·6 × 10 ¹⁰	74·7 × 10 ¹⁰
60°	4·25	219·4 × 10 ¹⁰	132·3 × 10 ¹⁰
90°	6·20	322·4 × 10 ¹⁰	223·2 × 10 ¹⁰

These figures should be regarded as arithmetical curiosities rather than actual measures, for, apart from uncertainty regarding the density of the medium, the mean apparent rate of propagation, as measured along the chord, is certainly less than the true mean rate, as measured along the actual wave-path, and the maximum rate is greater than this again; yet, despite this, the figures indicate that the material traversed by the waves is endowed with a very high degree of rigidity and resistance to compression. In the case of the waves emerging at 90° from the origin, the material traversed has, on the average, nearly 12 times the resistance of granite to compression and 15 times its rigidity; if the density remains constant, these figures would be reduced by about three-tenths, but on the other hand the maximum values will be higher.

It must, however, be borne in mind that this high degree of rigidity, as against stresses of very short duration, is quite compatible with the yielding to stresses of long duration, which is required by known facts of structural geology, and need not necessarily be inconsistent with those movements, of the nature of convection-currents, which Mr. Fisher² believes to exist in the interior of the earth.

Turning now to the second quadrant, it will be convenient to take each phase separately, and to commence with the second phase.

The table (p. 464) shows that at 120° the increase in the mean apparent rate of propagation is more than maintained, but too much importance must not be attached to the exact figures, for the interval at 120° is somewhat uncertain. Most of the records from about this distance are late commencements, attributed to the second

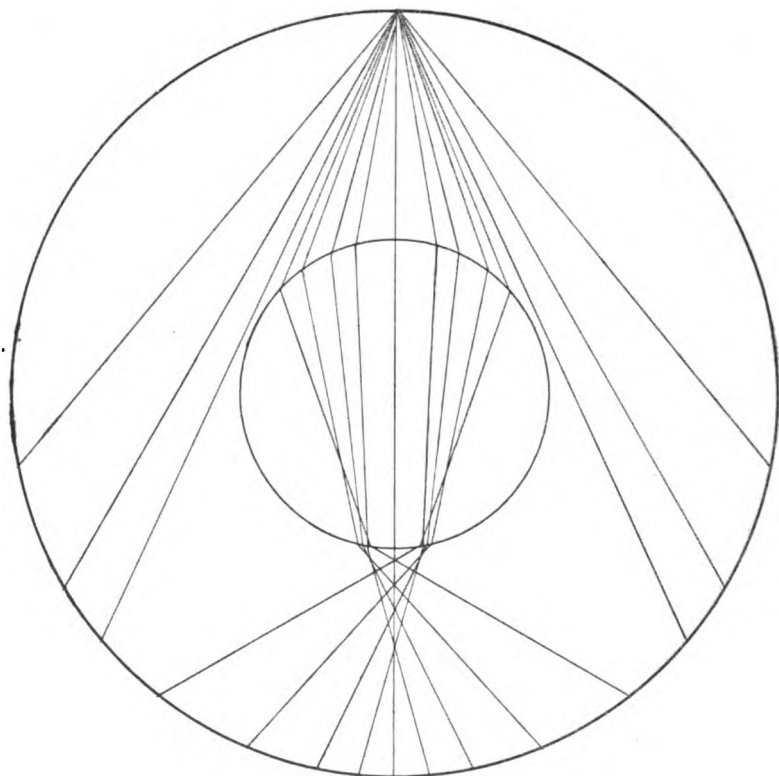
¹ Strictly speaking, the square root of the mean of the squares of densities.

² 'Physics of the Earth's Crust' 2nd ed. (1889) chapters vi & xxiii.

phase ; and, if these be excluded, the interval will be a little longer, and the apparent rate of propagation a little less, than is indicated in the table.

At 150° from the origin we find a remarkable decrease in the mean apparent rate of propagation, which drops from an average of over 6 to about $4\frac{1}{2}$ kilometres per second, and the most obvious explanation of the decrease is that these waves, penetrating to greater depths, have entered, and for part of their

Fig. 2.

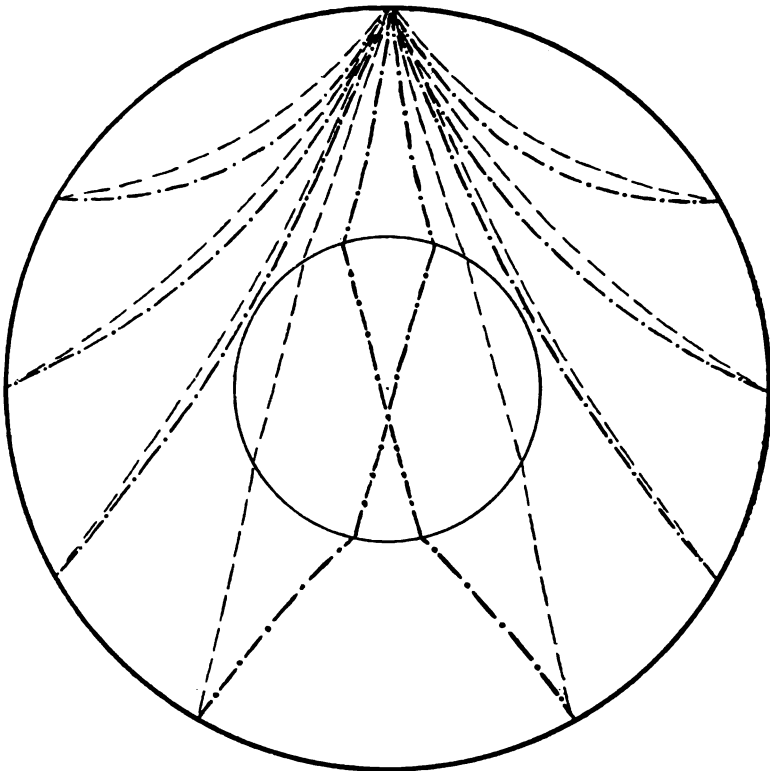


way traversed, a central core, composed of matter which transmits them at a much slower speed than that traversed by the waves emerging at lesser distances from the origin. The only other alternative is that the time-interval is wrong, and that we are not dealing with the second-phase waves at all.

As regards this hypothesis, I may point out that all the determinations used at distances of over 120° are derived from my own examination of the original records or copies from them. In every

case the second phase, as adopted, presents the same characters as those which I had recognized at lesser distances; and if the times given do not refer to the second phase (in the sense used elsewhere by me), then this phase is not represented at all in the more distant records, and instead of a central core which transmits the waves more slowly, there must be one which is incapable of transmitting them at all, thus leading to the same conclusion, that

Fig. 3.



[The broken lines represent the first phase, the broken-and-dotted lines the second phase, and the continuous curve the third phase.]

the deeply penetrating wave-paths enter matter of very different constitution from that traversed by the shallower paths.

Rejecting the supposition that the second-phase waves are extinguished by the central core, and accepting the more probable one that the rate of transmission is reduced in it, there remain two

important questions to be answered, namely, the size of the core and the rate of transmission of the waves in it.

As regards the size of the core, we have seen that it is not penetrated by the wave-paths which emerge at 120° ; and the great decrease at 150° shows that the wave-paths emerging at this distance have penetrated deeply into it. Now, the chord of 120° reaches a maximum depth from the surface of half the radius, and we have seen that the wave-paths up to this distance are convex towards the centre of the earth, so it may be taken that the central core does not extend beyond about $\cdot 4$ of the radius from the centre.

As regards the rate of transmission of the waves, the data hardly deserve elaborate mathematical treatment until more have been collected, but it is easy to arrive at an approximate estimate of the rate of transmission and the nature of the wave-paths. The chord of 150° has a length of 12,297 kilometres, of which 8413 km. lies in the outer $\cdot 6$ of the radius and, at a mean rate of 6 km. sec., requires 23·4 minutes, leaving 21·6 minutes for the remaining 3884 km., or a mean rate of 3 kilometres per second.

This reduction in speed has an important and unexpected result, for it means a refractive index of 2·0 and a great deviation of the wave-paths as they enter the central core. As a first approximation to the actual course of the wave-paths, I give, in fig. 2 (p. 468), a representation of what they would be on the supposition of a central core, occupying $\cdot 4$ of the radius, in which the rate of propagation is one half of that in the outer shell; in this it will be seen that the wave-paths emerging at 150° reach their emergence after passing on the opposite side of the centre of the earth, and exhibit that concavity towards the centre which Dr. Rudzki's investigation requires where increase in depth of wave-path is accompanied by a decrease in the rate of propagation.¹ The actual wave-paths, however, are not, as has been shown, composed of straight lines, and the real wave-paths must be more like what is indicated in fig. 3 (p. 469), which may be taken as correct in kind, though perhaps wrong in detail, as to the actual position of the wave-paths.

The high index of refraction prevents the formation of a complete shadow-band, for the most extreme of the rays which enter the central core suffer so great a deviation that their point of emergence at the surface overlaps that of the last rays which miss the central core; but an inspection of figs. 2 & 3 will show that there should

¹ The wave-paths shown in fig. 2 give, for an emergence at 150° and at a time-interval of 45 minutes, a rate of transmission of 3·5 km. sec. in the central core, and 7·0 km. sec. in the outer shell. These values are higher than can be admitted; the explanation probably lies in the shortening of these long-distance wave-paths which results from their curvature, as shown in fig. 3, and possibly also in a lesser ratio than that of 2 : 1 of the rates of transmission, or a lesser size of the central core. It may also be noticed that rates of 7·0 and 3·5 km. sec. respectively give an interval for the diameter of about 42·5 minutes; and although this value cannot be accepted, it indicates a possibility that the emergence of the second-phase waves at the antipodes of the origin may actually be earlier than at a distance of 150° .

be a zone, at about 140° from the origin, where the second-phase waves would be so dispersed, and consequently feeble, that it would practically amount to a shadow, and the second phase should be absent in records from this distance, or much more feebly marked than in those from greater or lesser distances.

The effect will be modified by the fact that the transition from central core to outer shell is not abrupt but gradual, though comparatively rapid; yet it is worth noting that, so far as the limited amount of available material may be trusted, the second phase is certainly much less marked at about 140° from the origin than at distances of less than 130° or more than 150° . For instance, the Guatemala earthquake was recorded at Bombay, 144° from the origin, by three instruments. On one record no indication of a second phase can be found; on another it is so indistinctly marked that it can hardly be recognized as such; and even on the Milne pendulum, which shows what I take to be the second phase most distinctly, it is not at all characteristic. The Batavian record of this same earthquake, at a distance of 160° from the origin, shows it much more distinctly; and on the Cape-Town records of the Alaskan earthquakes at 150° from the origin it is easily recognizable.

These considerations lead to the conclusion that the time-curve of the second-phase waves is not a continuous line. Up to about 130° it is continuous, and represents the emergence of waves which have travelled directly from the origin; beyond that distance it represents waves which have been refracted, after passing on the opposite side of the centre of the earth, and it would be misleading to join the two into one continuous curve. For these reasons, the second-phase time-curve has been drawn as it is shown in fig. 1 (p. 462).

We may now turn to the first-phase waves, and see how they are affected by the central core. At 120° the increase in mean apparent rate of transmission is maintained, but at 150° the rate has dropped to 9.76 km. sec., and the value is a good one. There can be no doubt that the drop is real, but it is much less than in the case of the second-phase waves, and merely represents a diminution of the rate of propagation by about one-tenth.

From this it will be seen that the central core behaves differently from the outer shell with regard to the first, as with regard to the second phase, but the change is much less in amount, and would probably have remained undetected were it not for the very conspicuous alteration in the case of the second-phase waves.

IV. CONCLUSIONS.

From the considerations detailed in the foregoing pages, I conclude that the interior of the earth, after the outermost crust of heterogeneous rock is passed, consists of a uniform material, capable of transmitting wave-motion of two different types at different rates of

propagation: that this material undergoes no material change in physical character to a depth of about six-tenths of the radius, such change as takes place being gradual and probably accounted for sufficiently by the increase of pressure; and that the central four-tenths of the radius are occupied by matter possessing radically-different physical properties, inasmuch as the rate of propagation of the first phase is but slightly reduced, while the second-phase waves are either not transmitted at all, or, more probably, transmitted at about half the rate which prevails in the outer shell.

If these waves are to be explained as those of condensation and distortion, then the ratio between the modulus of rigidity and the bulk-modulus is only two-thirds of that obtaining in the outer shell; but whether this interpretation be adopted, or that of Mr. Fisher, or some other yet unproposed, we still have a central core the behaviour of which with regard to these waves differs materially from that of the outer shell. I do not propose to enter into speculative grounds, or to offer any opinion as to whether this central core is composed of iron, surrounded by a stony shell, or whether it is the central gaseous nucleus of others. On this occasion, it is enough to have shown that there is a difference which cannot be overlooked, and must be taken into account in any hypothesis that may be formed regarding the constitution of the interior of the earth.

TABLE I.

GROUP-AVERAGE INTERVALS FOR PROPAGATION OF FIRST- AND SECOND-PHASE WAVES FROM THEIR ORIGIN TO THE PLACE OF OBSERVATION.

<i>Distance : Degrees.</i>	<i>First Phase.</i>		<i>Second Phase.</i>		<i>Earthquake. Ser. No.</i>
	<i>Observ. No.</i>	<i>Interval : Minutes.</i>	<i>Observ. No.</i>	<i>Interval : Minutes.</i>	
23·4	6	4·2	12
41·7	8	15·0	7
45·9	17	8·2	7	15·1	12
48·5	5	8·0	"
53·1	5	9·1	"
64·2	13	12·4	11	20·7	5
78·0	7	13·5	5	24·4	11
83·3	33	12·8	30	23·5	9
85·2	5	14·8	1
86·3	5	14·1	8	24·6	4
86·8	7	14·5	10	25·2	8
87·9	6	25·7	3
88·1	9	15·1	7	24·4	6
90·8	20	14·8	14	25·1	11
92·3	11	13·1	8	24·6	10
145·6	5	21·7	11

TABLE II.

AVERAGE FOR ALL EARTHQUAKES, GROUPED FOR INTERVALS OF 5° OF ARC.

<i>Distance: Degrees.</i>	<i>First Phase.</i>		<i>Second Phase.</i>	
	<i>Observ. No.</i>	<i>Interval: Minutes.</i>	<i>Observ. No.</i>	<i>Interval: Minutes.</i>
45	14	8.3	8	15.0
50	8	8.4
55	7	9.2
65	13	11.8	11	19.8
70	9	11.9	9	22.9
75	8	13.1	8	23.6
80	13	12.7	10	23.8
85	42	13.6	47	24.1
90	36	15.0	37	24.9
95	14	13.9	12	25.3

TABLE III.

INTERVALS FROM ORIGIN TO COMMENCEMENT OF FIRST AND SECOND PHASES, AS RECORDED AT DISTANCES OF OVER 100° FROM THE ORIGIN.

<i>Distance.</i>	<i>Earthquake No. and Place of Record.</i>	<i>First Phase.</i>	<i>Second Phase.</i>
100.3	11 Nikolaiew	15.0	...
102.5	11 Wellington (N.Z.)	16.0	25.0
102.8	2 Rome.....	17.8	25.2
104.5	11 Christchurch (N.Z.).....	15.2	26.0
108.5	10 San Fernando	14.7	...
108.5	10 Cape Town	18.1	27.6
110.7	11 Tiflis	16.2	...
"	" "	16.2	...
"	" "	16.3	...
111.9	11 Irkutsk	29.5
113.9	11 Cape Town	16.4	29.6
117.6	2 Nikolaiew	27.1
118.4	10 Toronto.....	(22.6)	...
120.2	12 Christchurch (N.Z.).....	19.6	(40.2)
120.9	2 Khar'koff	18.6	...
121.3	11 Tashkent	17.9	27.2
"	" "	18.5	28.1
123.3	10 Baltimore	21.7	...
124.8	9 Trinidad	32.5
134.9	9 Cape Town	22.0	...
"	" "	24.1	...
142.9	11 Calcutta	22.0	...
144.1	11 Bombay.....	21.3	(42.5)
"	" "	21.8	(44.8)
"	" "	21.4	...
146.8	12 Cordoba (Arg.)	18.5	40.2
149.8	11 Perth (W.A.)	21.8	(40.0)
154.4	10 Trinidad	21.5	...
157.4	9 Cordoba (Arg.).....	19.8	(39.5)
"	" "	23.6	46.5
160.4	11 Batavia	21.7	46.0

DISCUSSION.

The PRESIDENT referred to recent physical speculations as to the condition of the earth's interior, and particularly to those of Arrhenius. There could be little doubt that we were on the eve of important additions to the data hitherto available for discussing this subject. The establishment of accurate self-registering instruments all over the world for recording earthquake-movements had provided a new method of investigation, as the Author had shown by his previous papers and by the interesting communication that he had now made to the Society. In his diagrams, the Author had represented the path of the wave as abruptly refracted against the inner nucleus of the globe; but he would no doubt admit that there must be a gradual transition from the material of the nucleus into that of the external portions. The President was glad to hear the Author's generous recognition of the value of the work accomplished by Prof. John Milne, who must be regarded as the great pioneer of modern seismology. Prof. Milne had been recently invited by the Royal Society to give the Bakerian Lecture next month, on recent advances in seismology, a lecture to which physicists and geologists were looking forward with much interest.

Dr. J. W. EVANS enquired as to the nature of the difference between the waves of the first and second phases recorded by seismographs.

Mr. A. P. YOUNG wished to ask whether he was right in supposing that the Author's hypothesis required a division of the earth's sphere into two portions—a highly-refracting core, separated by a distinct boundary from a rind of greater elasticity. If that were the case, the speaker thought that he saw the necessity for some postulate as to the conditions of elasticity in the outer shell, on the basis of which the curve of the rays, and ultimately the diameter of the core, might be estimated.

Mr. G. W. YOUNG understood that, if one type of seismograph were used, the waves of the third phase were much larger than those of the second phase, while with another type of instrument the reverse was the case; so, apparently, the relative sizes of the waves depended upon the instrument used. Did not that make it difficult to determine which of the two phases was really the more powerful?

The AUTHOR, in reply, said that he believed that the passage from the outer shell to the central core was probably gradual, but certainly rapid. The supposition of an abrupt change was convenient, as the passage seemed to be so rapid that it would only be represented by a line on the scale used in the diagram; whether gradual or abrupt, there would be no difference in the ultimate amount of refraction. The difference in character of the seismograms depended on the fact that pendula of short period were usually fitted with arrangements for a large multiplication of the actual displacements. The record of the first and second phases being mainly due to inertia, and the actual displacement being approximately the same in each case, the resulting record was naturally larger in the case of

those instruments giving the greater amount of amplification of the record. In the third phase, the record was principally due to tilting, added to the natural swing of the pendulum, and the displacement due to these causes being much greater in the case of horizontal pendula of comparatively-long period, the record was naturally larger, despite the lesser degree of magnification. In practice there was usually no difficulty in allowing for the differing behaviour of different types of instrument, and in recognizing the phases of the disturbance despite their great apparent contrasts in appearance. As regarded the interpretation of the record and the types of wave-motion, he believed that the one adopted by him was most in accordance with all the facts; but he was ready to adopt the Rev. O. Fisher's alternative explanation of the second-phase waves. So far as the conclusions drawn in his paper went, the only essential point was that both these phases are due to mass-waves of two distinct kinds, both propagated through the earth, and not along or parallel to its surface.

ADMISSION AND PRIVILEGES

OF

FELLOWS OF THE GEOLOGICAL SOCIETY OF LONDON.

Every Candidate for admission as a Fellow must be proposed by three or more Fellows, who must sign a Certificate in his favour. The Proposer whose name stands first upon the Certificate must have a personal knowledge of the Candidate.

Fellows on election pay an Admission-Fee of Six Guineas. The Annual Contribution paid by Fellows is Two Guineas, due on the 1st of January in every year, and payable in advance; but Fellows elected after the month of February are subject only to a proportionate part of the Contribution for the year in which they are elected, and Fellows elected in November or December pay no Contribution for the current year. The Annual Contribution may, at any time, be compounded for by a payment of Thirty-Five Pounds.

The Fellows are entitled to receive gratuitously all the volumes or parts of volumes of the Quarterly Journal of the Society that may be published after their election, so long as their Annual Contributions are paid; and they may purchase any of the publications of the Society at a reduction of 25 per cent. under the selling-prices.

The Library is open daily to the Fellows between the hours of 10 and 5 (except during the fortnight commencing on the first Monday in September; see also next page), and on Meeting-Days until 8 p.m. Under certain restrictions, Fellows are allowed to borrow books from the Library.

Publications to be had of the Geological Society, Burlington House.

TRANSACTIONS.	Reduced Price to the Fellows.	TRANSACTIONS.	Reduced Price to the Fellows.
	£ s. d.		£ s. d.
Ser. I, Vol. I	1 10 0	Ser. II, Vol. V, Part 1	0 10 0
Ser. II, Vol. I, Part 2	1 10 0	" Part 2	0 10 0
" Vol. II, Part 2	0 10 0	" Part 3	1 10 0
" Part 3	0 10 0	Vol. VI, Part 1	1 10 0
" Part 3 (Supplement)	0 10 0	" Part 2	1 10 0
Vol. III, Part 1	0 10 0	Vol. VII, Part 4	0 10 0
" Part 2	0 10 0		
" Part 3	0 10 0		

QUARTERLY JOURNAL. (Vols. III to LXII, inclusive.)

Price to Fellows, 13s. 6d. each (Vols. XV, XXIII, XXX, and XXXIV to LXII,
16s. 6d.), in cloth.

CLASSIFIED INDEX TO THE TRANSACTIONS, JOURNAL, &c., by G. W. ORMEROD. New Edition, to the end of 1868, with First, Second, and Third Supplements to the end of 1889. Price 8s. 6d. To Fellows, 5s. 6d. [Postage 5d.]—The First, Second, and Third Supplements may be purchased separately.

GENERAL INDEX TO THE FIRST FIFTY VOLUMES OF THE QUARTERLY JOURNAL (1845-1894). Part I (A-La). Part II (La-Z). Price 5s. each. To Fellows 3s. 9d. each. [Postage 3d.]

CATALOGUE OF THE LIBRARY, 1880. (620 pages 8vo.) Price 8s. To Fellows 5s. [Postage 6d.]

GEOLOGICAL LITERATURE added to the Geological Society's Library during the years ended December 31st, 1894-1905. Price 2s. each. To Fellows 1s. 6d. each. [Postage 2½d.]

LIST OF THE TYPE AND FIGURED SPECIMENS RECOGNIZED BY C. D. SHERBORN IN THE COLLECTION OF THE GEOLOGICAL SOCIETY, verified and arranged, with additions, by the Rev. J. F. BLAKE. 1902. Price 3s. 6d. (bound in cloth); 3s. 0d. (in paper wrappers). To Fellows, 2s. 6d. and 2s. 0d. [Postage 3d.]

HUTTON'S 'THEORY OF THE EARTH,' Vol. III., edited by Sir ARCHIBALD GEIKIE, D.C.L., F.R.S. Price 3s. 6d. To Fellows 2s. [Postage 4d.]

THE GEOLOGY OF NEW ZEALAND. Translated by Dr. C. F. FISCHER, from the works of MM. HOCHSTETTER & PETERMANN. With an Atlas of Six Maps.

Fellows may purchase One Copy of this book at 2s.; Additional Copies will be charged 4s. [Postage 5d.]

CONTENTS.

PAPEES READ.

	Page
26. Miss Donald (Mrs. Longstaff) on the Genera <i>Omospira</i> , <i>Lophospira</i> , and <i>Turritoma</i> . (Plates XLIII & XLIV).....	552
27. Mr. Richardson on Liassic Dentaliida. (Plate XLV)	573
28. Mr. D. C. Evans on the Ordovician of Western Caermarthenshire. (Plate XLVI).....	597
29. Miss Wood (Mrs. Skakespear) on the Tarannon Series of Tarannon. (Plates XLVII & XLVIII)	644
30. Messrs. Chapman & Mawson on the <i>Halimeda</i> -Limestones of the New Hebrides. (Plates XLIX-LI).....	702
31. Dr. Pjetursson on the Crag of Iceland	712
32. Prof. Sollas on Recumbent Folds produced as a Result of Flow	716

TITLEPAGE, CONTENTS, and INDEX to Vol. LXII.

[No. 249 of the Quarterly Journal will be published next February.]

[The Editor of the Quarterly Journal is directed to make it known to the Public that the Authors alone are responsible for the facts and opinions contained in their respective Papers.]

* * The Council request that all communications intended for publication by the Society shall be clearly and legibly written on one side of the paper only, with proper references, and in all respects in fit condition for being at once placed in the Printer's hands. Unless this is done, it will be in the discretion of the Officers to return the communication to the Author for revision.

The Library and Museum at the Apartments of the Society are open every Weekday from Ten o'clock until Five, except during the fortnight commencing on the first Monday in September, when the Library is closed for the purpose of cleaning; the Library is also closed on Saturdays at One P.M. during the months of August and September. It is open until Eight P.M. on the Days of Meeting for the loan of books, and from Eight P.M. until the close of each Meeting for conversational purposes only.